










## CITY OF PORT ST. LUCIE HURRICANE SHELTERS AND EVACUATION ROUTES

- |   |  |  |   |  |
|---|--|--|---|--|
| <br>City Limits    |  Shelters |  Main Roads         |  Martin County         |  Point of Distribution Center |
|  Evacuation Routes |  Streets  |  St. Lucie County |  Special Needs Shelter |  |

Date: 4/1/2011  
 Page: 1 of 1  
 Tech: EBD  
 MIS GIS #: MISGIS0028

